

HIGH ACCURACY OMEGA TIMEKEEPING

Edward A. Imbier
Smithsonian Astrophysical Observatory
Cambridge, Massachusetts

ABSTRACT

The Smithsonian Astrophysical Observatory (SAO) operates a worldwide satellite tracking network which uses a combination of OMEGA as a frequency reference, dual timing channels, and portable clock comparisons to maintain accurate epoch time. Propagational charts from the U.S. Coast Guard OMEGA monitor program minimize diurnal and seasonal effects. Daily phase value publications of the U.S. Naval Observatory provide corrections to the field collected timing data to produce an averaged time line comprised of straight line segments called a time history file (station clock minus UTC). Depending upon clock location, reduced time data accuracies of between two and eight microseconds are typical.

INTRODUCTION

The purpose of this report is to provide a user's report on maintaining high quality time using OMEGA transmissions. This approach has evolved through the years taking accuracy, cost, reliability and quality of reference signals, and ease of time reduction into account. The equipment and timekeeping methods used to keep at least 6 microsecond reduced epoch time at two somewhat remote sites from the standpoint of precise time availability is the subject of this paper. The two sites are both located in South America, one at Natal, Brazil and the other at Arequipa, Peru.

SAO SATELLITE TRACKING NETWORK

Since 1957, the Smithsonian Astrophysical Observatory has operated a network of astrophysical observing stations

to provide satellite observations in support of evolving scientific programs in geodesy, geophysics, celestial mechanics, the upper atmosphere, and earth and ocean dynamics. These came under NASA sponsorship in 1957. In geodesy and geophysics, the data acquired by the network of satellite tracking stations has been used to develop accurate mathematical models of the earth's size, shape, and gravity field.

THE OMEGA NAVIGATIONAL NETWORK

Maintained by the U.S. Coast Guard, a network of eight transmitting stations in the VLF frequency band provides location information to a certainty of 1 to 2 nautical miles with some correctional data. This OMEGA network provides near global coverage. All stations transmit five frequencies which are time sequenced during a ten second interval, each frequency being broadcast in a pattern for about one second each. In this way only one of the eight OMEGA transmitters operates on a particular frequency at a time. Using a time sequenced receiver, individual transmitter locations and frequencies may be selected for navigational or frequency reference use. Each OMEGA transmitter site is referenced to UTC and is maintained to UTC to better than 2 microseconds by portable clock trips and one-way phase measurements between OMEGA transmitter sites. Thus, OMEGA transmissions have proved to be quite valuable in maintaining a continuous frequency reference for a timekeeping system, especially where other time reference signals such as Loran-C and TV time techniques are unavailable.

THE TIMING SYSTEM

Fundamental to a satellite tracking operation where range and positional data is taken is time and frequency. All tracking stations have a timekeeping system to provide epoch time data for each satellite observation. Since these sites are usually many hours by car and airplane from a time and frequency laboratory, utmost precautions have been taken to maintain continuous epoch and frequency signals for the tracking site. To insure the site be self-sufficient for as long as possible, a dual timekeeping system was provided to guard against loss of epoch time due to signal interruptions or equipment malfunctions. In addition, a battery backup

system capable of withstanding a power blackout of up to two days is included (in the event that even the electric generator is not operational). For instance, it is not unusual for local power to be interrupted in Peru at least twice per week.

Figures 1 and 2 show the make up the timing system. At the present time a satellite receiver and a Loran receiver are not in either South American sites. In the main timing channel a cesium frequency standard is used. In the other redundant channel a rubidium is sufficient. A high frequency receiver is included to verify epoch to the millisecond level. An OMEGA receiver in each timing channel selects a different OMEGA station, one which is also monitored by the U.S. Naval Observatory. Duplicate time accumulators are used in the main timing channel. Digital phase shifting circuitry permits timing epoch adjustments in 0.1 microsecond steps. Crystal oscillators are running in case of any timing channel oscillator failure. In addition, an OMEGA monitor receiver is used to provide data to the global OMEGA transmission model being generated by the US Coast Guard, as well as provide a backup for the other OMEGA receivers on site. This monitor is capable of receiving transmissions from eight transmitter sites at three different frequencies each.

TIMEKEEPING METHODS USING OMEGA

In order for OMEGA to be used for timekeeping, a clock trip to the site is necessary to initialize the timekeeping system and the OMEGA receiver. The OMEGA receiver must have all of its divider chains reset. A reference value of phase shift from the master clock set coincident to UTC must then be determined. A propagation correction chart calculated from a worldwide OMEGA transmission model for the tracking site is used to determine the GMT that has the least variation seasonally. The PPC chart, so called, is available from the U.S. Coast Guard and is shown in Figure 3 for Peru. Also a PPC chart is needed to check the seasonal variation of the OMEGA phase as received by USNO for the frequency and transmitter site used. Strong diurnal phase shifts occur during transition from night to day along the OMEGA transmission path from the transmitter to the receiving site. A GMT time for making OMEGA reading is best during the middle of an all night time or all daylight transmission path. Also a choice of an OMEGA station which is oriented so that the transmission path is in a

North-South orientation provides the longest reliable reading time. That is why the Peru site uses the OMEGA transmission from North Dakota and the Brazil site uses an Argentina transmission. Data from both timing channels is recorded twice per day during the selected best GMT times. Since the OMEGA transmitter site is maintained very closely to UTC(USNO), the propagation phase corrections as recorded by USNO are factored into calculating the final reduced epoch data usually about one month after the fact.

WHAT CAN GO WRONG

Timekeeping using OMEGA as a reference has proved to provide rather troublefree service for periods of about two months. Problems can result from the following occurrences:

- Clock jumps or malfunctions at the tracking site
- Cycle jump due to a low signal or storm
- Drift in the main channel oscillator
- Drift or step in the OMEGA transmitter relative to

UTC

Station off air

Most of these circumstances may be dealt with without any loss in timekeeping uncertainty, especially where the servo controlled OMEGA receiver may be slewed or reset to previous setup reference values.

RESULTS OF THE BRAZIL AND PERU TIMEKEEPING SYSTEMS

See figures 4 and 5 for the received phase values for Brazil and Peru.

Data for the past year from May, 1980 to May, 1981 is provided in table 1.

All data is long term averaged and straight line segments are assumed to produce a time line relative to UTC.

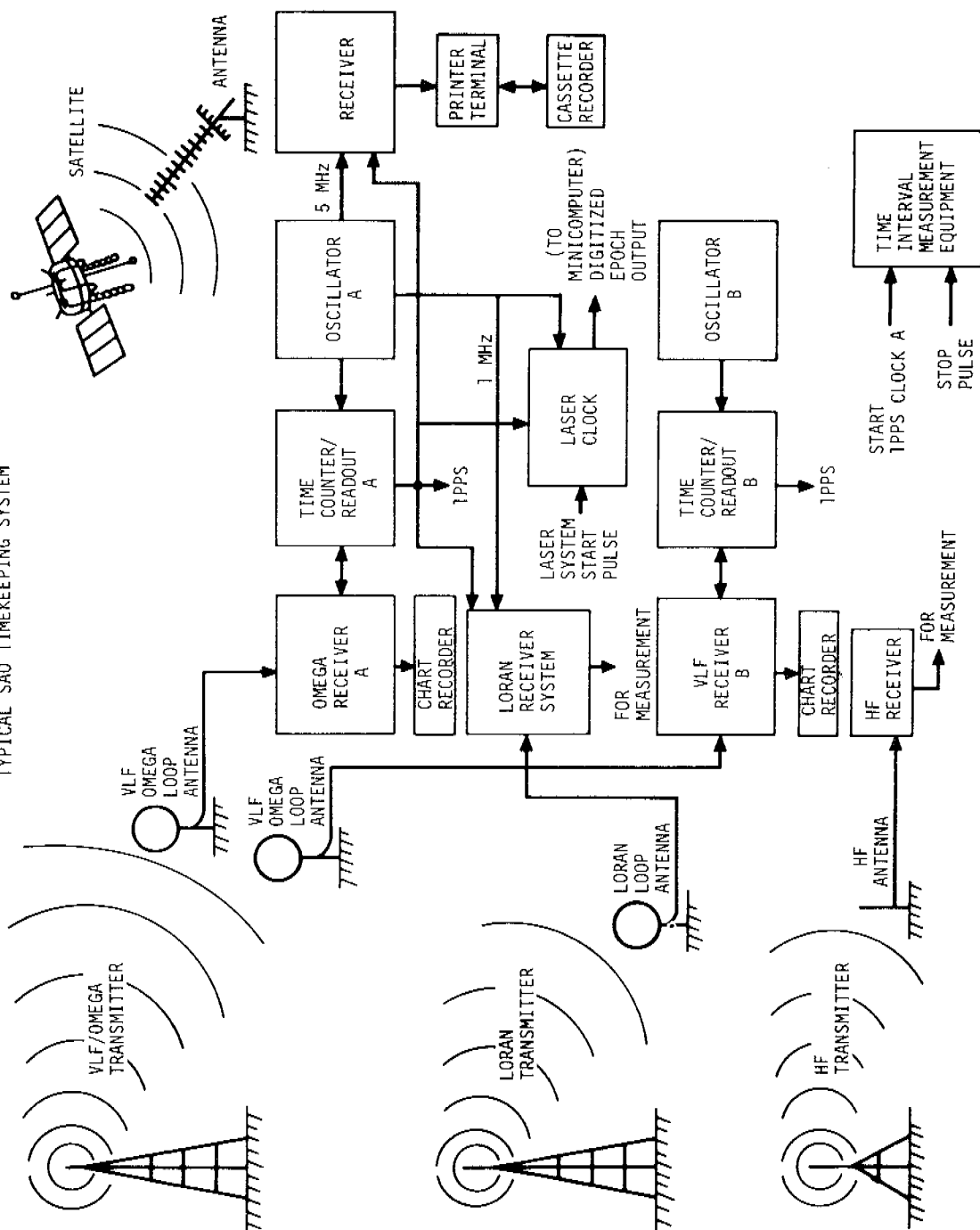
CONCLUSIONS

OMEGA as a timekeeping reference has proved to be very reliable and accurate to 2 to 8 microseconds for the SAO sites in South America. When the timing uncertainty becomes greater than 6 microseconds, a clock trip would be planned other than the yearly clock check. However, this

has rarely been necessary for maintaining time to the five microsecond level.

It is anticipated that the range tracking accuracy will improve threefold next year due to improvements in laser pulse width and higher pulse repetition rate. Then a greater timing accuracy will be required, perhaps better than what OMEGA can provide. Then for the short term more clock trips will be necessary and the clock trip fuse perhaps set for an uncertainty of 4 microseconds will have to be adopted until an alternative improved timing reference is adopted. GPS, high accuracy spread spectrum Nova/Transit, or a devoted satellite such as proposed by Dr. Vessot of SAG (orbiting maser) are possibilities to make this improvement. (I would like to thank the US Coast Guard ONSOD branch for their assistance.)

Figure 1
TYPICAL SAO TIMEKEEPING SYSTEM



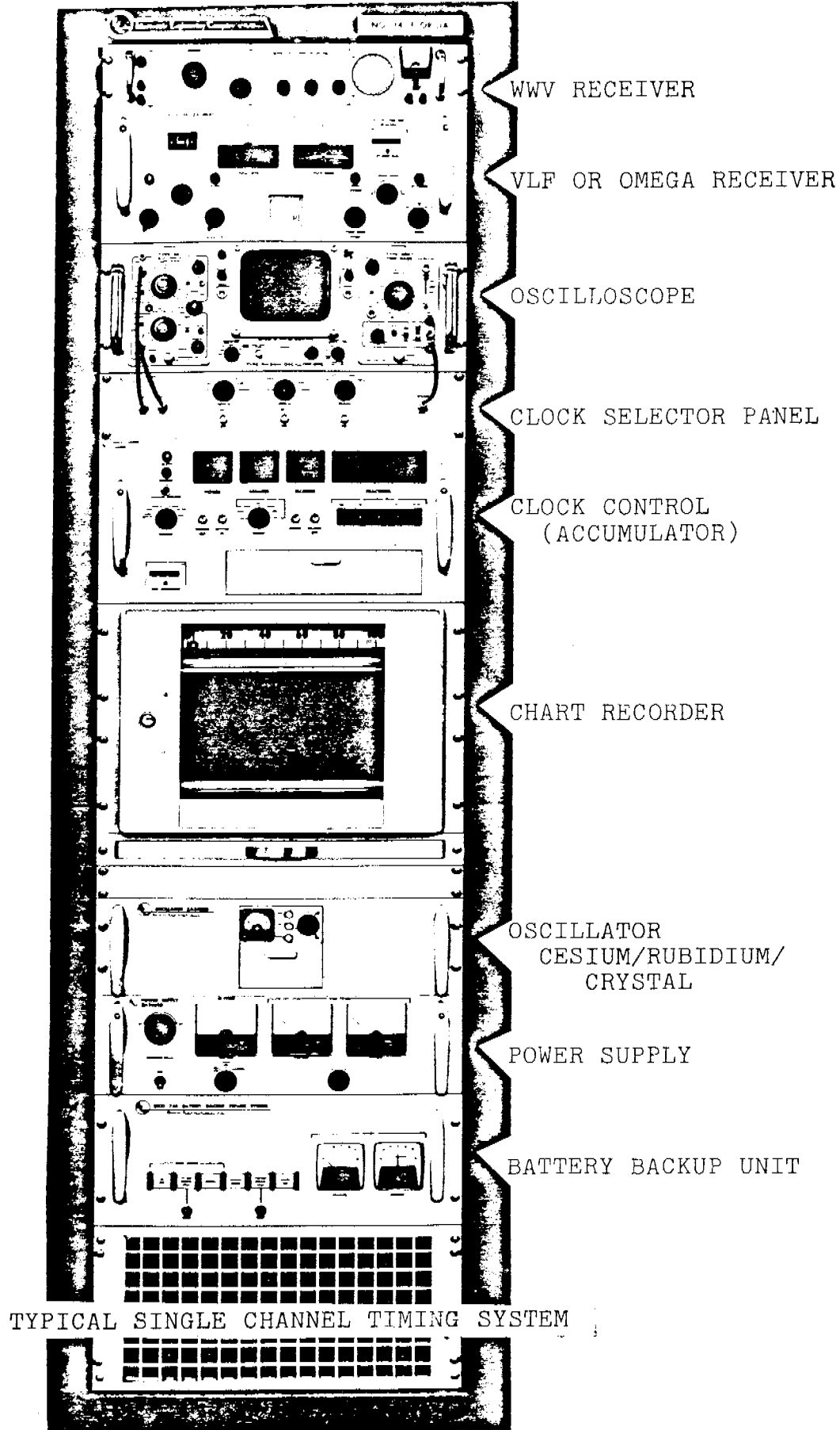


FIGURE 2.

FIGURE 3.

13.6 KHZ OMEGA PROPAGATION CORRECTIONS IN UNITS OF CECS

PERU
(LUSERIA
OMEGA)

DATE	00	01	02	03	04	05	06	07	08	09	10	11	12	13	14	15
1-15 JAN	-259-262-264	-262-264	-264-265	-265-265	-265-265	-265-265	-265-265	-251-204-158	-118-118-116	-116-111-108-107.						
16-31 JAN	-259-262-264	-262-264	-264-265	-265-265	-265-265	-265-265	-265-265	-254-209-164	-121-117-116	-116-112-108-107.						
1-14 FEB	-259-262-264	-262-264	-264-265	-265-265	-265-265	-265-265	-265-265	-255-212-169	-125-116-116	-116-111-108-106.						
15-29 FEB	-259-263-264	-263-264	-264-265	-265-265	-265-265	-265-265	-265-265	-255-212-172	-128-115-116	-116-111-107-106.						
1-15 MAR	-260-263-264	-263-264	-264-265	-265-265	-265-265	-265-265	-265-265	-252-212-172	-130-114-115	-115-111-107-106.						
16-31 MAR	-260-263-264	-263-264	-264-265	-265-265	-265-265	-265-265	-265-265	-249-210-172	-132-113-115	-115-111-107-106.						
1-15 APR	-261-264-265	-264-265	-265-265	-265-265	-265-265	-265-265	-265-265	-245-208-172	-133-113-115	-115-111-108-107.						
16-30 APR	-262-264-265	-264-265	-265-265	-265-265	-265-265	-265-265	-265-265	-243-207-172	-134-113-115	-115-112-109-108.						
1-15 MAY	-262-264-265	-264-265	-265-265	-265-265	-265-265	-265-265	-265-265	-241-207-173	-136-113-116	-116-112-110-109.						
16-31 MAY	-262-264-265	-264-265	-265-265	-265-265	-265-265	-265-265	-265-265	-241-207-175	-138-114-116	-116-113-110-110.						
1-15 JUN	-262-264-265	-264-265	-265-265	-265-265	-265-265	-265-265	-265-265	-242-209-177	-141-114-116	-116-114-111-110.						
16-30 JUN	-262-264-265	-264-265	-265-265	-265-265	-265-265	-265-265	-265-265	-243-211-179	-143-115-116	-116-114-111-110.						
1-15 JUL	-262-264-265	-264-265	-265-265	-265-265	-265-265	-265-265	-265-265	-245-212-180	-145-115-116	-116-114-111-110.						
16-31 JUL	-261-264-265	-264-265	-265-265	-265-265	-265-265	-265-265	-265-265	-246-213-180	-144-115-116	-116-114-111-110.						
1-15 AUG	-261-264-265	-264-265	-265-265	-265-265	-265-265	-265-265	-265-265	-246-212-178	-141-113-116	-116-113-110-109.						
16-31 AUG	-261-264-265	-264-265	-265-265	-265-265	-265-265	-265-265	-265-265	-245-210-175	-136-113-115	-115-112-109-108.						
1-15 SEP	-261-264-265	-264-265	-265-265	-265-265	-265-265	-265-265	-265-265	-243-206-169	-129-114-115	-115-111-108-107.						
16-30 SEP	-261-264-265	-264-265	-265-265	-265-265	-265-265	-265-265	-265-265	-240-202-163	-123-115-114	-114-110-107-106.						
1-15 OCT	-261-264-265	-264-265	-265-265	-265-265	-265-265	-265-265	-265-265	-237-196-156	-117-116-114	-109-106-106.						
16-31 OCT	-261-264-265	-264-265	-265-265	-265-265	-265-265	-265-265	-265-265	-235-192-150	-115-117-114	-109-107-106.						
1-15 NOV	-261-263-264	-263-264	-264-265	-265-265	-265-265	-265-265	-265-265	-235-190-146	-114-117-114	-109-107-107.						
16-30 NOV	-260-263-264	-263-264	-264-265	-265-265	-265-265	-265-265	-265-265	-236-190-145	-115-118-114	-110-107-107.						
1-15 DEC	-260-263-264	-263-264	-264-265	-265-265	-265-265	-265-265	-265-265	-241-193-147	-115-118-115	-111-108-107.						
16-31 DEC	-259-263-264	-263-264	-264-265	-265-265	-265-265	-265-265	-265-265	-246-198-151	-116-118-116	-111-108-107.						

ALL NIGHT PATH

ALL DAY

FIGURE 4. TIME DRIIFT REPORT September, 1981
 Natal, Brazil
 SAO Tracking Site

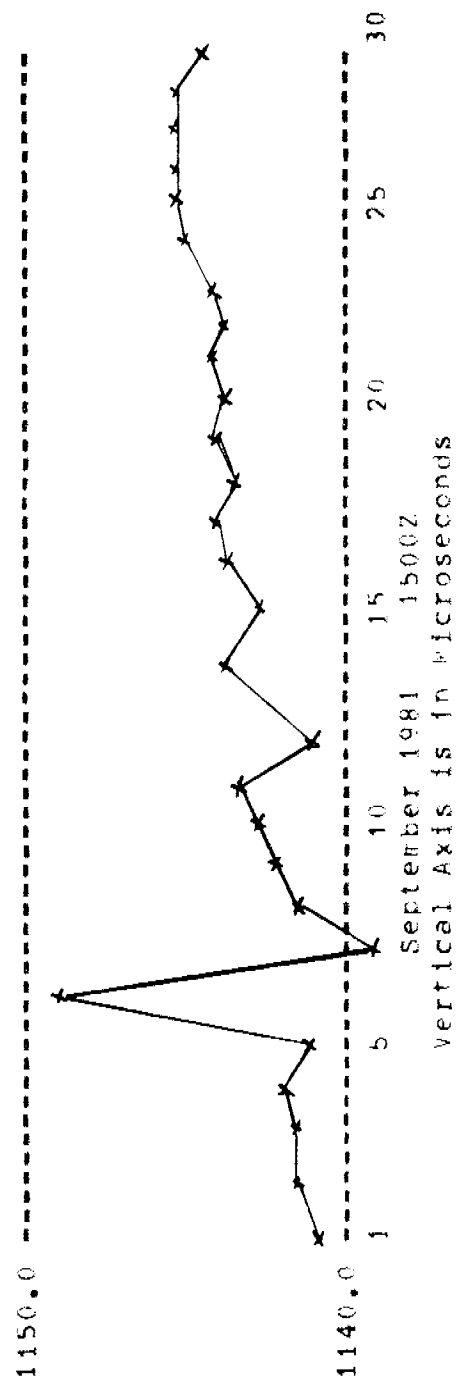


FIGURE 5: TIME DRIFT REPORT September, 1981
 Arequipa, Peru
 SAC Tracking Site

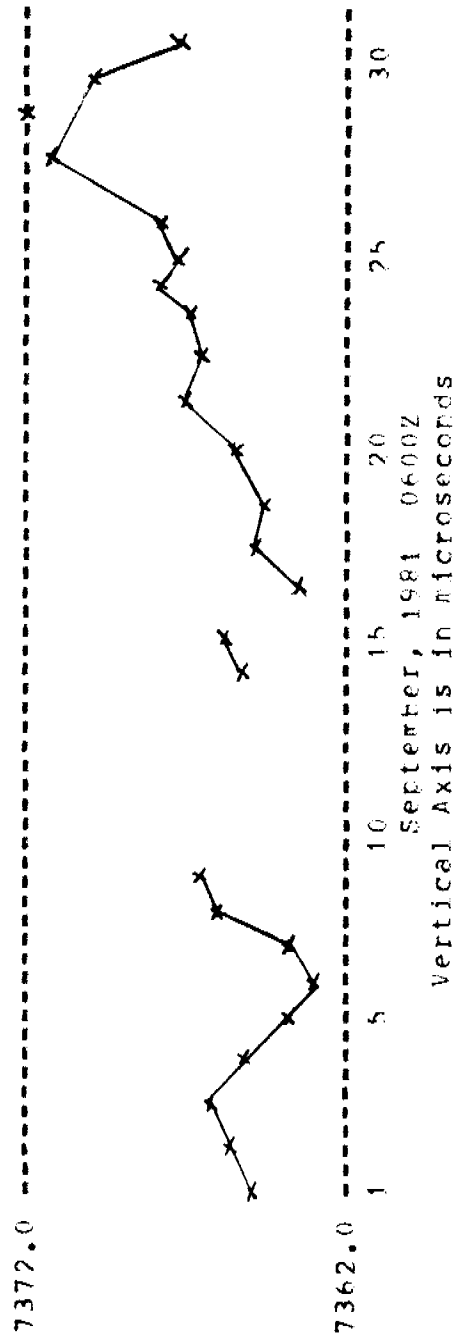


TABLE 1. SAC NETWORK TIMEKEEPING STATUS

for July 1980 thru May 1981

STATION	REDUCTION PERIOD		STAT - UTC	REDUCTION UNCERTAINTY
BRAZIL	JUL 1	DEC 31, 80	-4 TO 16	3 TO 5
	JAN 1	FEB 9, 81	13 TO 19	3
	FEB 9	MAY 1, 81	-6 TO 0	3
	EXCEPT JULY 15		3 TO 16	22
	JULY 22		-64628	64630
PERU	JUL 1	DEC 31, 80	-9 TO 19	2 TO 3
	JAN 1	JAN 17, 81	19 TO 24	4
	JAN 17	MAY 1, 81	-8 TO -2	4 TO 5